

??????OFV??????

?????? Vertiport

????????????????

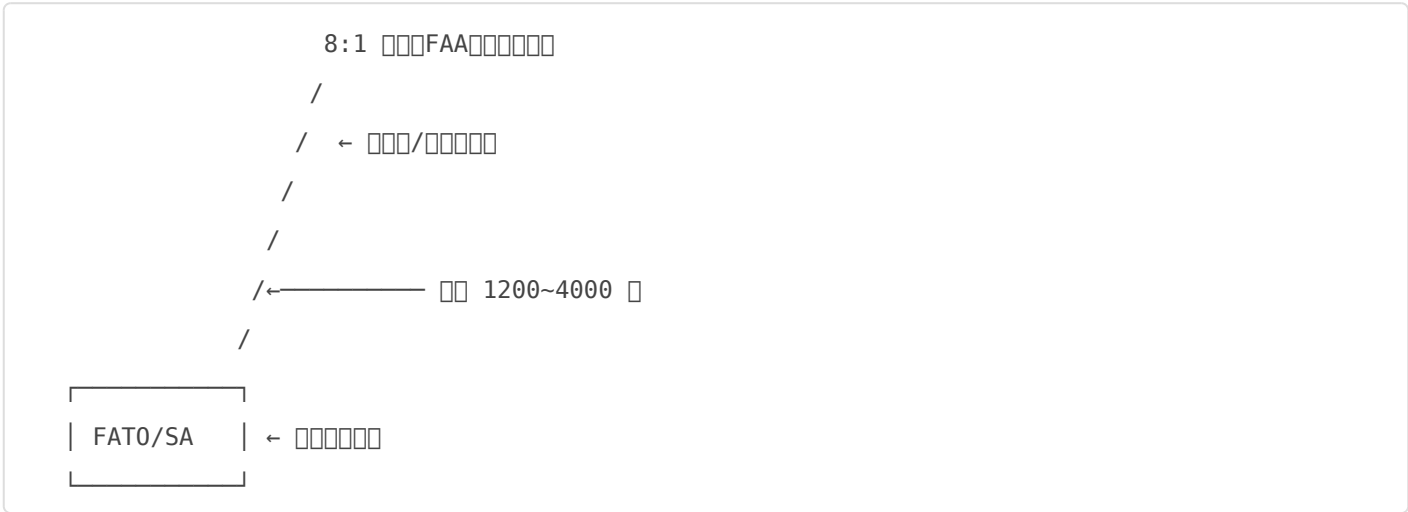
“eVTOL [] T/CCAATB 0062-2024 []

????????????????

eVTOL [] " [] --


[] [] Obstacle Limitation Surfaces, OLS []

[] OLS [] [] []



[] --- []

[]



OLS



MH5013-2023

MH5013 OLS

FAA EB105A VFR FATO 8:1 4000 1219

FAA EB105A VFR

eVTOL

?????eVTOL ??????????????????

OLS

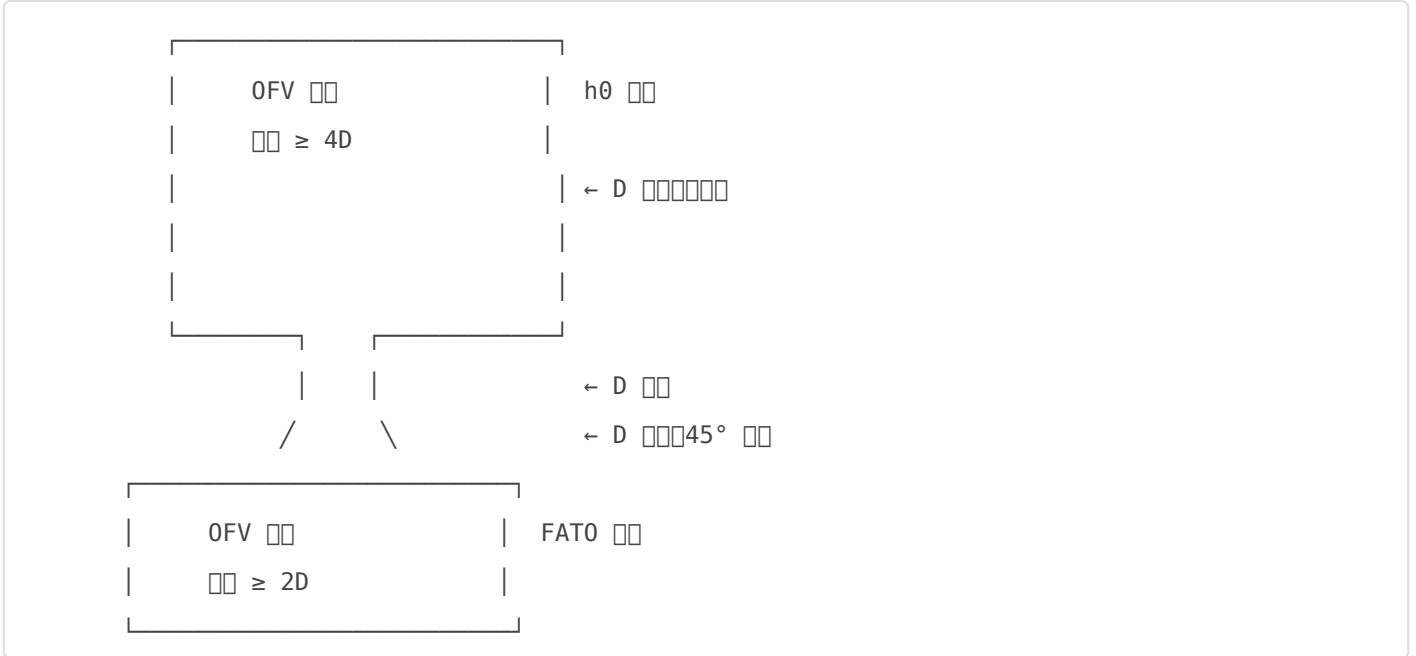
eVTOL





$\square\square$ FATO $\square\square\square\square$ $2D$ $\square\square\square\square\square\square$ h_0 $\square\square\square\square\square\square$ $2 \times (D+h_0)$ $\square\square\square\square\square\square$

???? $h_0 > D$????????



D $\square\square\square$ 45° $\square\square\square$ D $\square\square\square\square\square\square\square\square$ $4D$

???????

$\square\square\square\square\square$ OFV $\square\square\square\square\square\square$

$\square\square$ OFV $h_0 \leq D$ \square $h_0 > D$

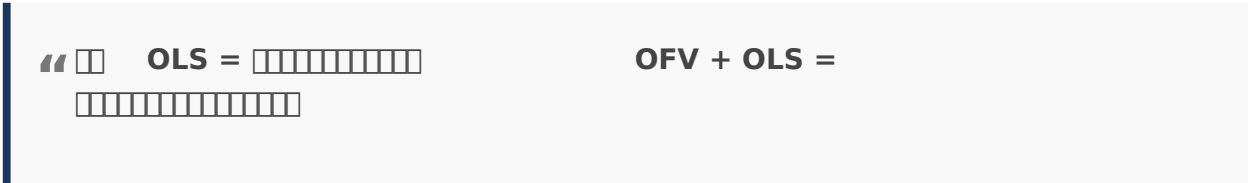
3.3 OFV ?????????? OLS "?"??

$\square\square$ OFV $\square\square\square\square$ --- $\square\square\square\square$ OLS $\square\square$ OLS $\square\square\square$ OFV $\square\square$





3.4 ??



OFV " " "

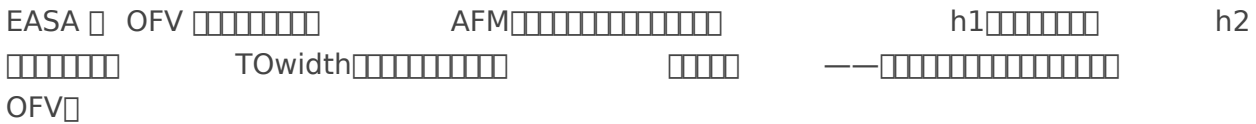
????????????????

OFV EASA CASA OFV

4.1 EASA ? OFV


EASA PTS-VPT-DSN Subpart 1 OLS Subpart 2 OFV

EASA OFV Figure D-15



4.2 CASA ? OFV

CASA AC139.V-01 EASA



| OFV | OFV |
|------|------|
| 120m | 120m |
| | |

OFV

eVTOL

5.3

1. " " " " "
2. OFV
3. " " OFV + OLS " "

h0 — OFV

h0 h0

